








# Buses from Holloway



## Key

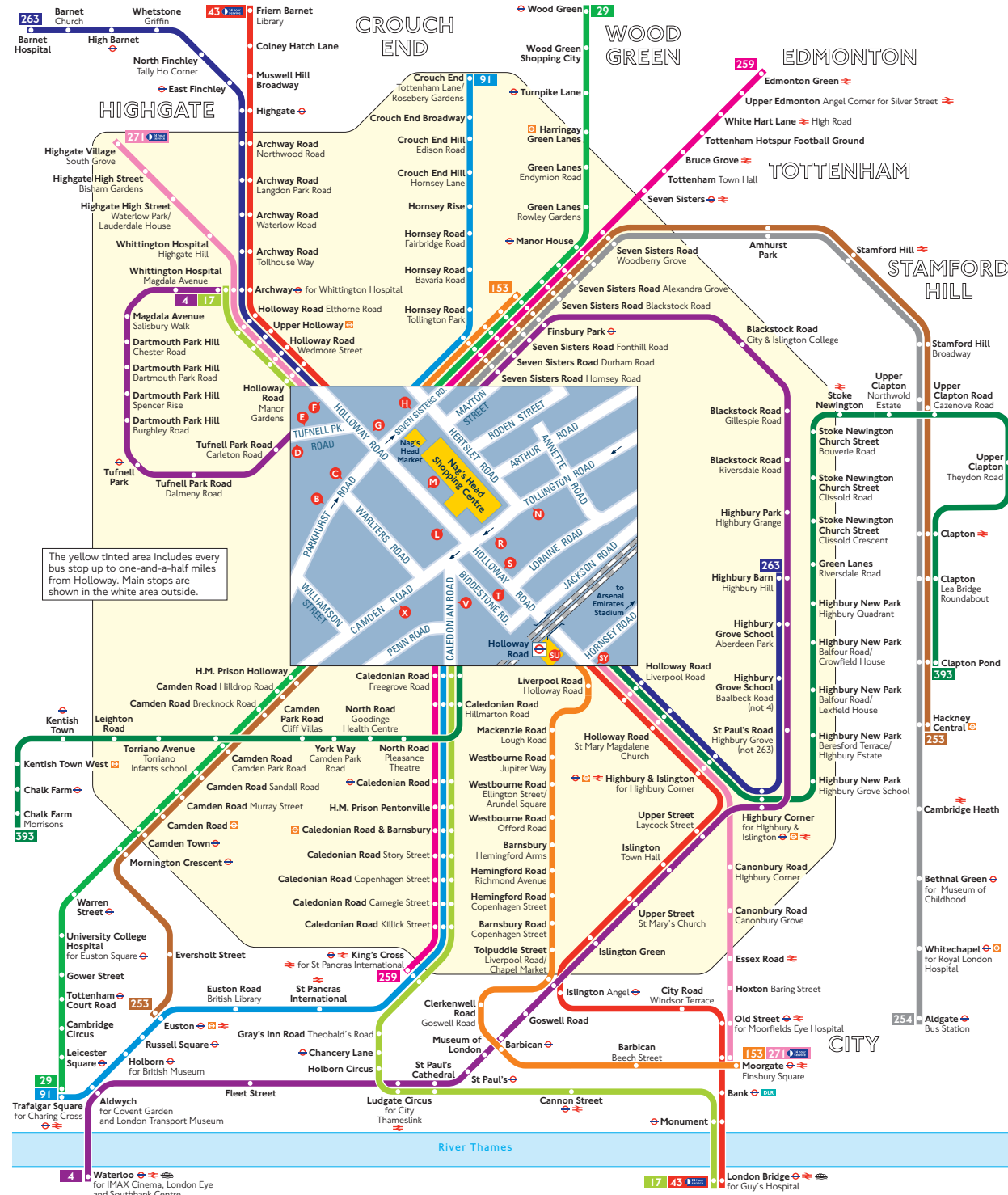
-  Connections with London Underground
-  Connections with London Overground
-  Connections with National Rail
-  Connections with Docklands Light Railway
-  Connections with river boats

 Red discs show the bus stop you need for your chosen bus service. The disc  appears on the top of the bus stop in the street (see map of town centre in centre of diagram).

## Route finder

### Day buses including 24-hour services

Bus route	Towards	Bus stops
<b>4</b>	Archway Waterloo	<b>D L N</b> <b>E G H</b>
<b>17</b>	Archway	<b>B F</b>
<b>29</b>	London Bridge Trafalgar Square Wood Green	<b>G M V</b> <b>R X</b> <b>C H</b>
<b>43</b> 	Friern Barnet London Bridge	<b>F L SU T</b> <b>G M S SY</b>
<b>91</b>	Crouch End Trafalgar Square	<b>B H</b> <b>R V</b>
<b>153</b>	Finsbury Park Moorgate	<b>H L SU T</b> <b>N S SY</b>
<b>253</b>	Euston Hackney Central	<b>R X</b> <b>C H</b>
<b>254</b>	Aldgate	<b>C H</b>
<b>259</b>	Edmonton Green King's Cross	<b>C H</b> <b>R V</b>
<b>263</b>	Barnet Hospital Highbury Barn	<b>F L SU T</b> <b>G M S SY</b>
<b>271</b> 	Highgate Village Moorgate	<b>F L SU T</b> <b>G M S SY</b>
<b>393</b>	Chalk Farm Clapton	<b>SU T V</b> <b>B M S SY</b>



The yellow tinted area includes every bus stop up to one-and-a-half miles from Holloway. Main stops are shown in the white area outside.