






# Buses from Upminster Bridge

## Where to buy your tickets

 You can pay for fares using your Oyster Card or contactless payment card.  
 You can top-up your Oyster card at any participating shop, station or online.

## Key

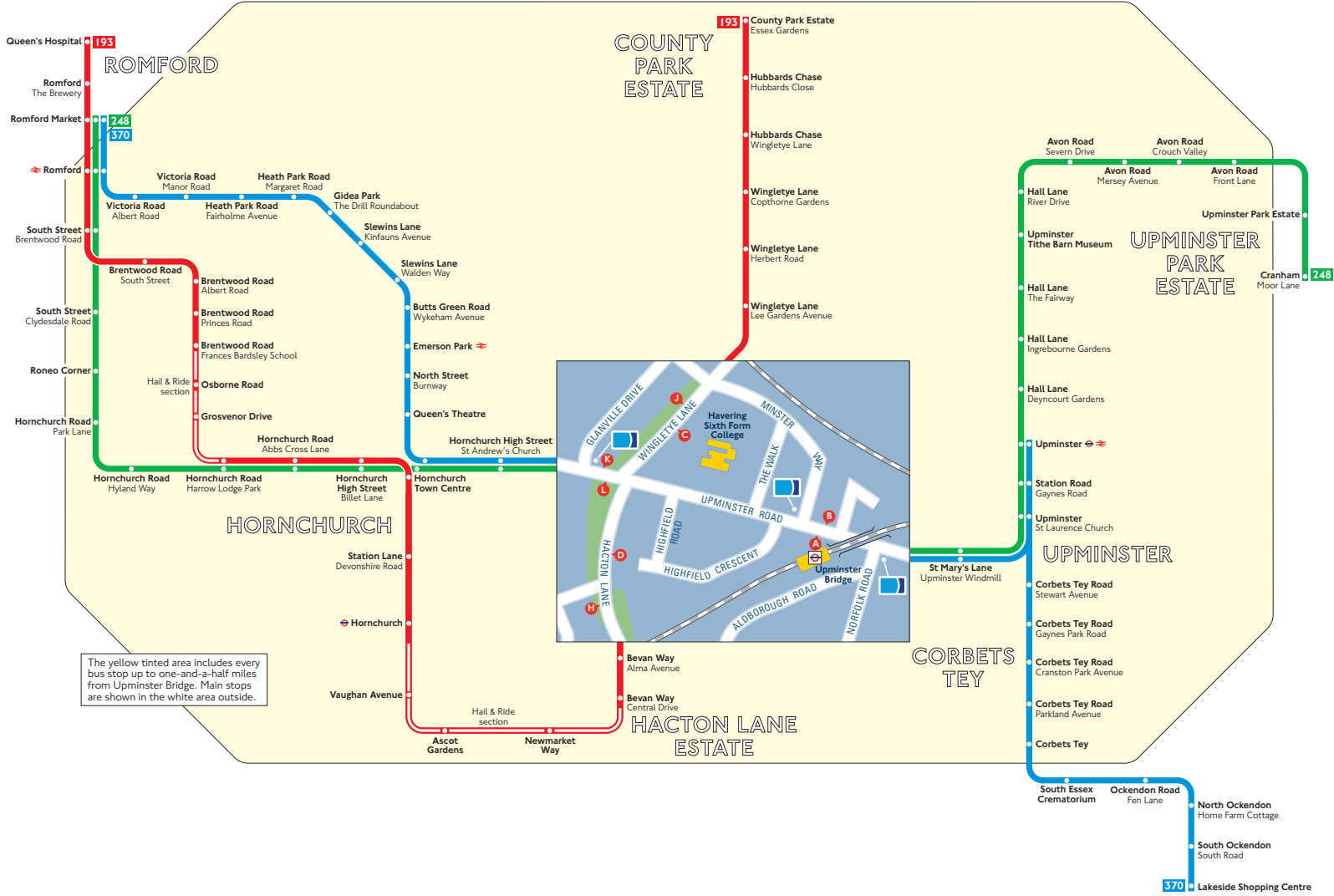
-  Connections with London Underground
-  Connections with National Rail

 Red discs show the bus stop you need for your chosen bus service. The disc **A** appears on the top of the bus stop in the street (see map of town centre in centre of diagram).

## Route finder

### Day buses

Bus route	Towards	Bus stops
<b>193</b>	County Park Estate	<b>H J</b>
	Queen's Hospital	<b>C D</b>
<b>248</b>	Cranham	<b>B K</b>
	Romford	<b>A L</b>
<b>370</b>	Lakeside	<b>B K</b>
	Romford	<b>A L</b>



The yellow tinted area includes every bus stop up to one-and-a-half miles from Upminster Bridge. Main stops are shown in the white area outside.