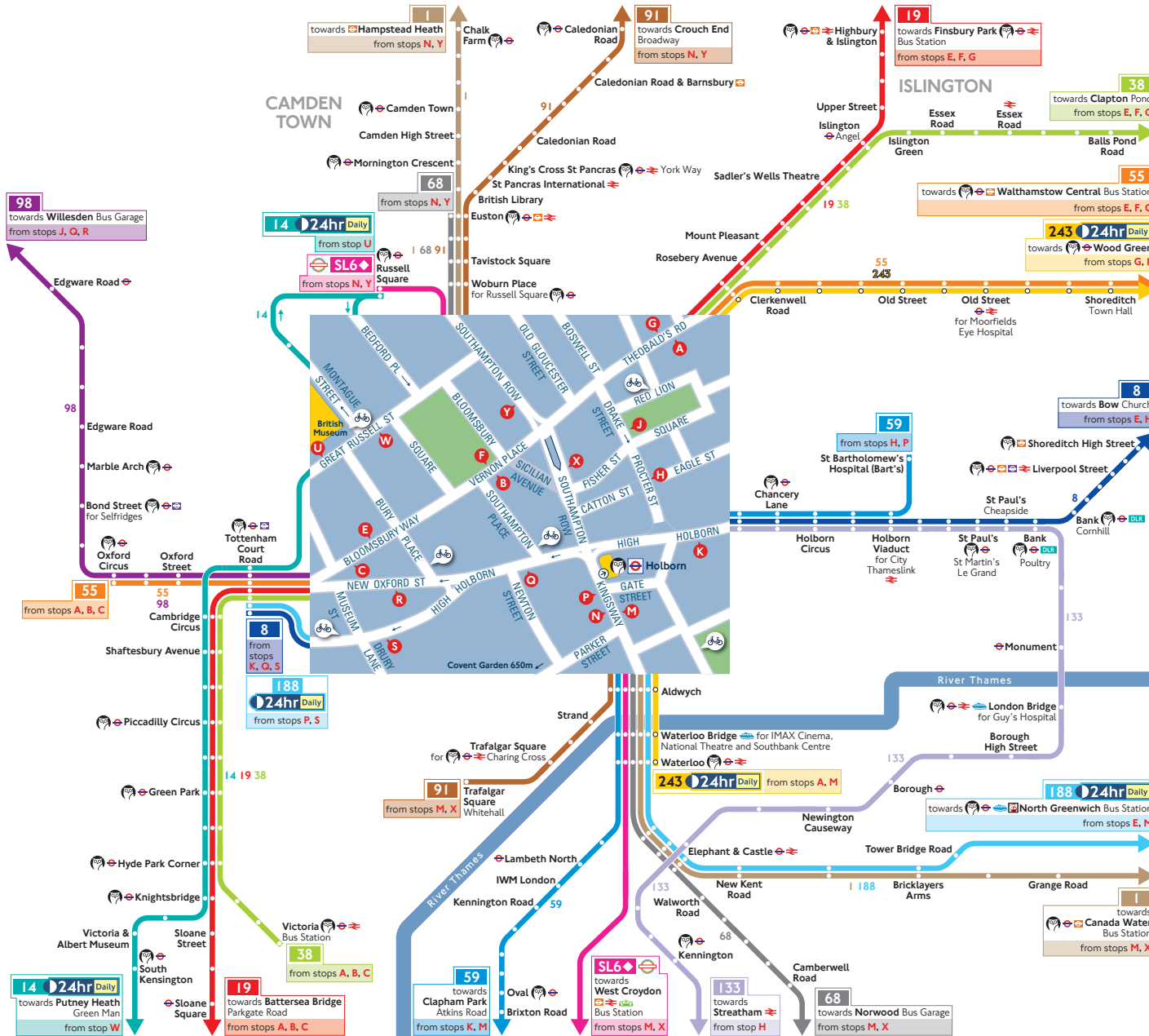


Buses from Holborn



© Transport for London
Information correct from 1 February 2025


How to use this map

- Find your destination on the map
- See the coloured lines on the map for the bus routes that go to your destination
- Check the map (at the end of each coloured line) for the bus stops to catch your bus from
- Use the central map to find the nearest bus stop for your route
- Look for the bus stop letters at the top of the stop (see example for stop **A** to the right)




Key

- Superloop express bus route
- Connections with London Underground
- Connections with London Overground
- Connections with Elizabeth line
- Connections with National Rail
- Connections with DLR
- Connections with London Trams
- Connections with river boats
- Connections with London Cable Car
- Cycle hire docking station
- Taxi rank
- Tube/London Overground station with 24-hour service Friday and Saturday nights
- Express service (towards Russell Square morning weekday peak only, towards West Croydon evening weekday peak only)



SUPERLOOP is a network of express bus routes that improves connections and journey times between key outer London town centres and transport hubs. For more information visit tfl.gov.uk/superloop



Ways to pay

- Use contactless (card or device). It's the same fare as Oyster pay as you go and you don't need to top up
- Download the free TfL app to top up or buy a ticket anytime, anywhere, or visit tfl.gov.uk/oyster. Alternatively, find your nearest Oyster Ticket Stop at tfl.gov.uk/ticketstopfinder or visit your nearest TfL station
- The Hopper fare offers you unlimited pay as you go Bus and Tram journeys within one hour. Always use the same card or device to touch in