

























Key bus routes in central London








Ways to pay

Buses do not accept cash. Please use your contactless debit or credit card or Oyster. Contactless is the same fare as Oyster.

You can top up your Oyster pay as you go credit or buy Travelcards and bus & tram passes at around 4,000 shops across London. For the locations of these, please visit tfl.gov.uk/ticketstopfinder

Key

 Route 8	 Route 73
 Route 9	 Route 74
 Route 10	 Route 139
 Route 11	 Route 148
 Route 14	 Route 159
 Route 15	 Route 188
 Route 23	 Route 205
 Route 24	 Route 274
 Route 25	 Route 390
 Route 38	 Route 453
 Route 43	 Route C2
 Route 59	 Route RV1

-  London Underground interchange
-  London Overground interchange
-  TfL Rail interchange
-  Docklands Light Railway interchange
-  National Rail interchange
-  London River Services pier
-  Visitor Centre

